



THIS LAB IS MODIFIED UNDER MGNREGS SCHEME FROM AICTE

 **GPS Map Camera**

Kakkanad, Kerala, India
X9R5+WCF, Rajagiri Valley Rd, Rajagiri Valley, Kakkanad, Kochi, Kerala 682030, India
Lat 9.992502°
Long 76.358681°
27/02/24 09:37 AM GMT +05:30



Google



icam
IoT applications
Applied Electronics and
Communication
2nd year



GPS Map Camera



Kochi, Kerala, India


X9V5+8H8, Rajagiri Valley, Chalikkavattom, Vennala, Kochi, Kakkanad, Kerala 682030, India

Lat 9.993616°

Long 76.359873°

27/02/24 10:32 AM GMT +05:30

Google



GPS Map Camera

Kakkanad, Kerala, India

X9R5+WCF, Rajagiri Valley Rd, Rajagiri Valley, Kakkannad, Kochi, Kerala 682030, India

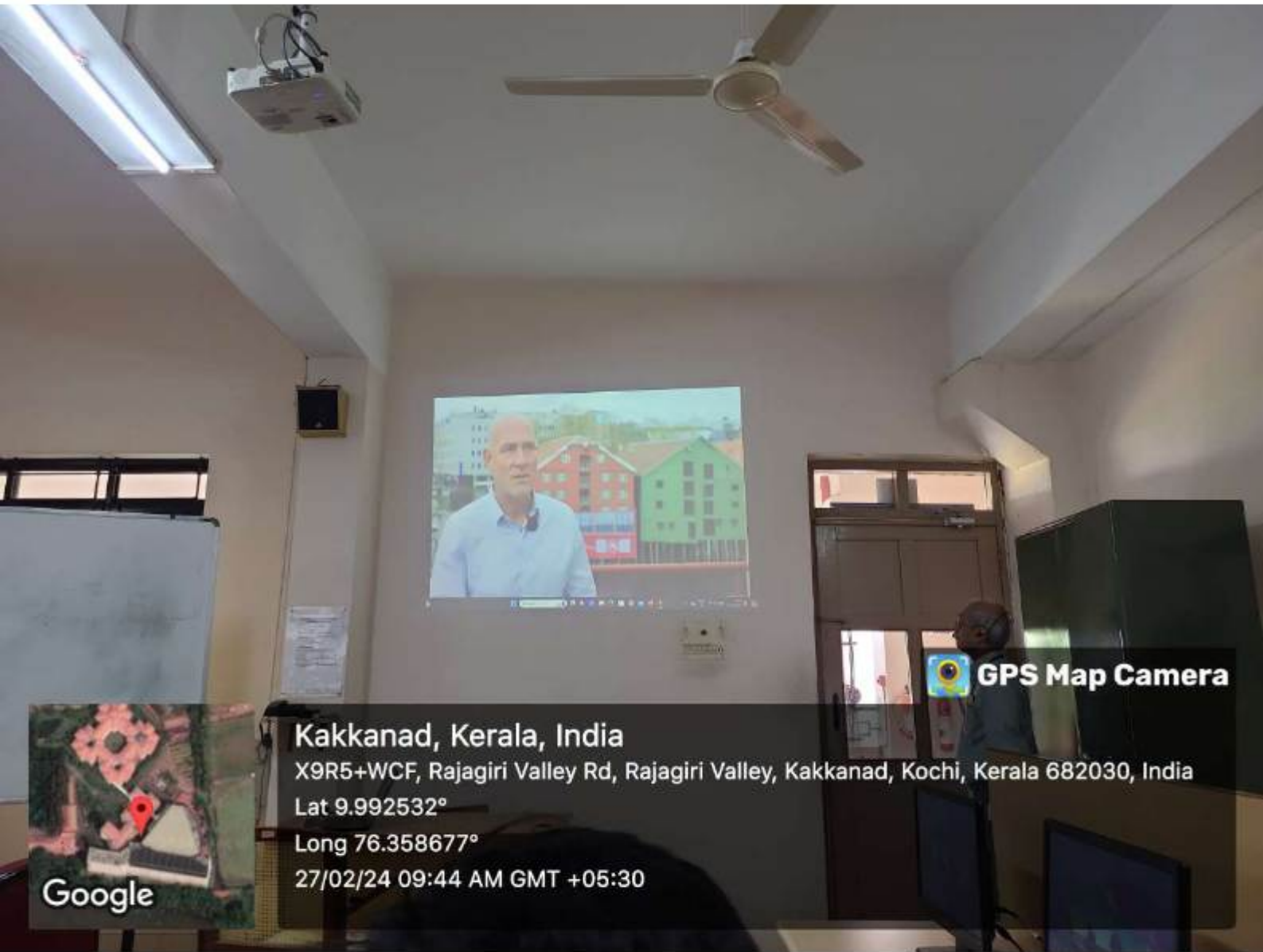
Lat 9.992576°


Long 76.358656°

27/02/24 10:56 AM GMT +05:30



Google



 **GPS Map Camera**

Kakkanad, Kerala, India
X9R5+WCF, Rajagiri Valley Rd, Rajagiri Valley, Kakkanad, Kochi, Kerala 682030, India
Lat 9.992532°
Long 76.358677°
27/02/24 09:44 AM GMT +05:30



Google



GPS Map Camera

Kakkanad, Kerala, India

X9R5+WCF, Rajagiri Valley Rd, Rajagiri Valley, Kakkanad, Kochi, Kerala 682030, India


Lat 9.992483°

Long 76.358586°

27/02/24 09:37 AM GMT +05:30



Google



 **GPS Map Camera**


Kochi, Kerala, India


Unnamed Road, Rajagiri Valley, Kakkanad, Kochi, Kerala 682030, India


Lat 9.992572°


Long 76.358666°

27/02/24 11:41 AM GMT +05:30





 **GPS Map Camera**



Kochi, Kerala, India
Unnamed Road, Rajagiri Valley, Kakkanad, Kochi, Kerala 682030, India
Lat 9.992121°
Long 76.358341°
27/02/24 11:40 AM GMT +05:30

Google