

**Peringala Kerala India**

**34°C**

**2C25+HJ7, Pallikkara, Peringala, Kerala 683562, India**

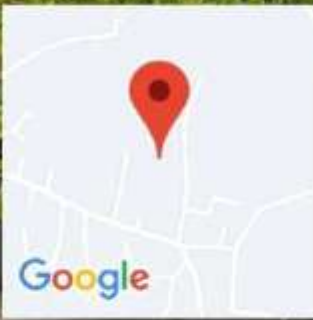
**Lat: 10.00 | Long: 76.41**

**20/02/2024 2:11 PM, GMT+05:30**

**Tue, 20 Feb**



Geotag Photo



**Ernakulam Kerala India**

**34°C**

2C25+QJF, Pallikkara, Kerala 683562, India

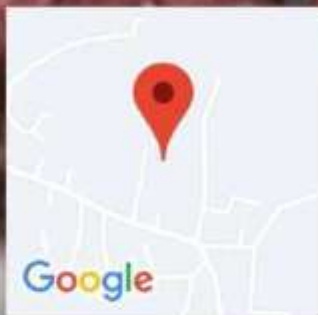
Lat: 10.00 | Long: 76.41

20/02/2024 2:15 PM, GMT+05:30

Tue, 20 Feb



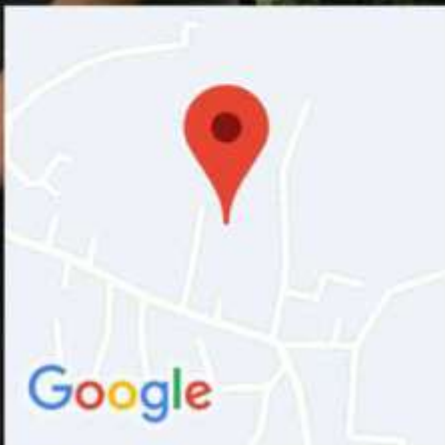
Geotag Photo



**Ernakulam Kerala India** ☰ 34°C  
2C25+QJF, Pallikkara, Kerala 683562, India  
Lat: 10.00 | Long: 76.41  
20/02/2024 2:04 PM, GMT+05:30  
Tue, 20 Feb



Geotag Photo



**Ernakulam Kerala India**

**☰ 34°C**

**2C25+QJF, Pallikkara, Kerala 683562, India**

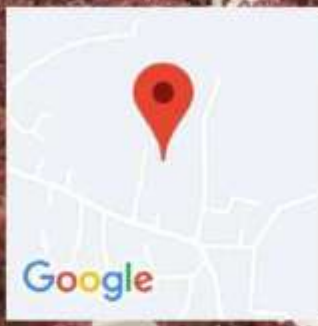
**Lat: 10.00 | Long: 76.41**

**20/02/2024 2:03 PM, GMT+05:30**

**Tue, 20 Feb**



Geotag Photo



**Ernakulam Kerala India**

**34°C**

2C25+QJF, Pallikkara, Kerala 683562, India

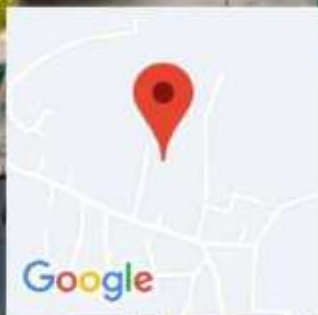
Lat: 10.00 | Long: 76.41

20/02/2024 2:05 PM, GMT+05:30

Tue, 20 Feb



Geotag Photo



Google

**Ernakulam Kerala India** ☁️ 34°C

2C25+QJF, Pallikkara, Kerala 683562, India

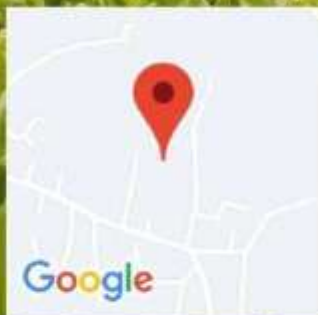
Lat: 10.00 | Long: 76.41

20/02/2024 2:02 PM, GMT+05:30

Tue, 20 Feb



Geotag Photo



**Ernakulam Kerala India** ☁️ 34°C

2C25+QJF, Pallikkara, Kerala 683562, India

Lat: 10.00 | Long: 76.41

20/02/2024 2:02 PM, GMT+05:30

Tue, 20 Feb