



GPS Map Camera

**Kakkanad, KL, India**  
Rajagiri Valley, Kakkanad, 682039, KL, India  
Lat 9.991995, Long 76.359387  
11/10/2023 02:06 PM GMT+05:30  
Note : Captured by GPS Map Camera






 GPS Map Camera



**Kakkanad, KL, India**  
Rajagiri Valley, Kakkannad, 682039, KL, India  
Lat 9.991697, Long 76.359183  
11/10/2023 02:09 PM GMT+05:30  
Note : Captured by GPS Map Camera




 GPS Map Camera




**Kakkanad, KL, India**  
Rajagiri Valley, Kakkanad, 682039, KL, India  
Lat 9.991875, Long 76.359207  
11/10/2023 02:11 PM GMT+05:30  
Note : Captured by GPS Map Camera

Maps



 GPS Map Camera



**Kakkanad, KL, India**  
Rajagiri Valley, Kakkanad, 682039, KL, India  
Lat 9.992019, Long 76.359307  
11/10/2023 02:13 PM GMT+05:30  
Note : Captured by GPS Map Camera



GPS Map Camera

Kakkanad, KL, India

Rajagiri Valley, Kakkannad, 682039, KL, India

Lat 9.991958, Long 76.359224

11/10/2023 02:13 PM GMT+05:30

Note : Captured by GPS Map Camera



GPS Map Camera

**Kakkanad, KL, India**  
Rajagiri Valley, Kakkanad, 682039, KL, India  
Lat 9.992026, Long 76.359446  
11/10/2023 03:08 PM GMT+05:30  
Note : Captured by GPS Map Camera



GPS Map Camera

**Kakkanad, KL, India**  
Rajagiri Valley, Kakkanad, 682039, KL, India  
Lat 9.991871, Long 76.358962  
11/10/2023 03:25 PM GMT+05:30  
Note : Captured by GPS Map Camera